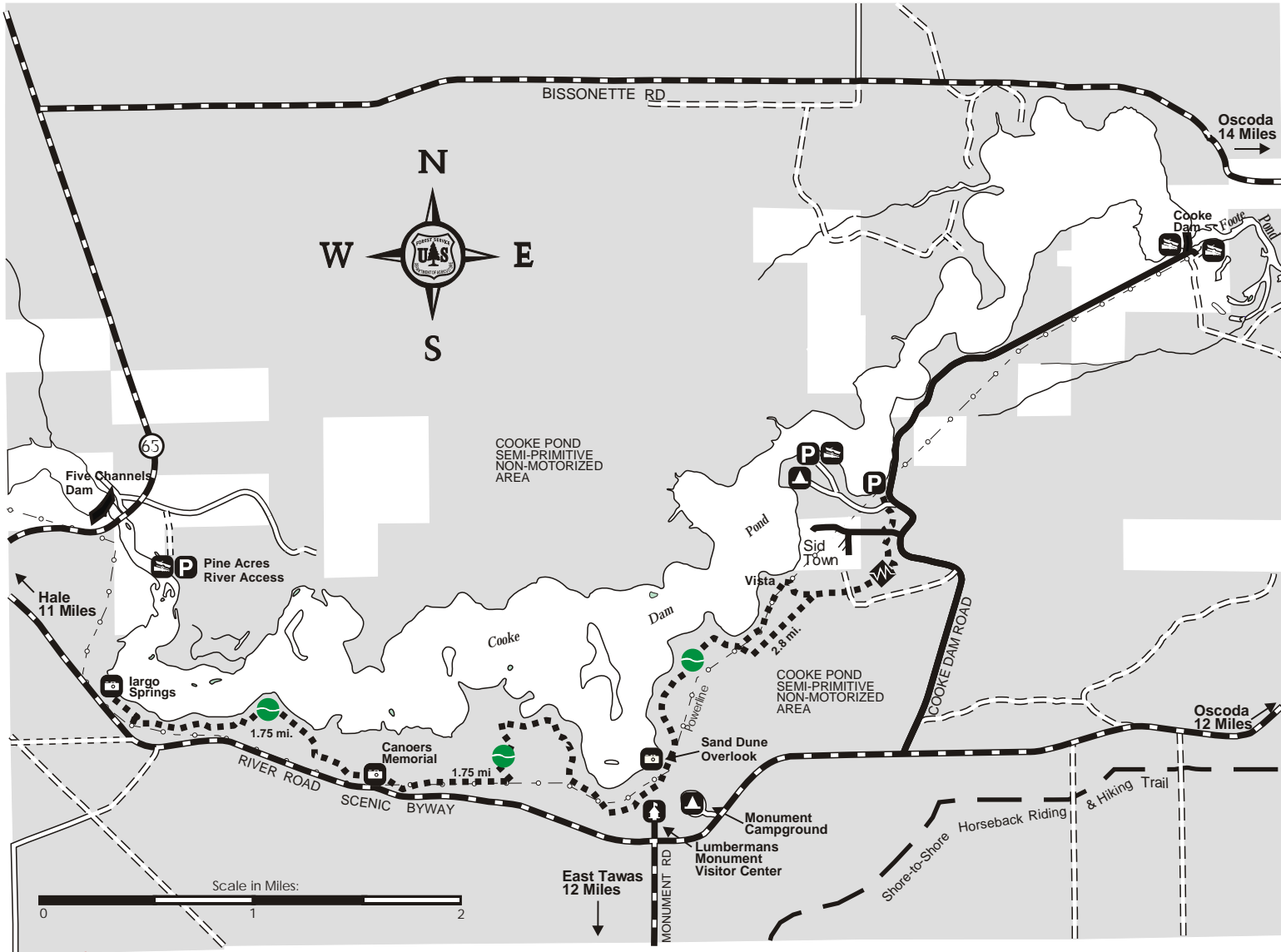





Highbanks Hiking and Ski Trail System















Ski Trail Difficulty Signs:

-  Most Difficult
-  More Difficult
-  Easiest

Distances

- Largo Springs Interpretive Site to Canoe's Memorial 1.75 mi.
- Canoe's Memorial to Lumberman's Monument 1.75 mi.
- Lumberman's Monument to Sawmill Point Parking 2.80 mi.

LEGEND

- | | |
|--|---|
|  Main Paved Highways |  National Forest Visitor Center |
|  Other roads suitable for passenger vehicles. |  Boat Launch |
|  Two-tracks and sand roads. |  Campground |
|  Hiking/skiing Trail |  Parking |
|  Michigan Shore to Shore Trail |  Scenic Overlook |
|  National Forest Ownership |  Private Ownership |